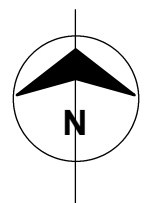

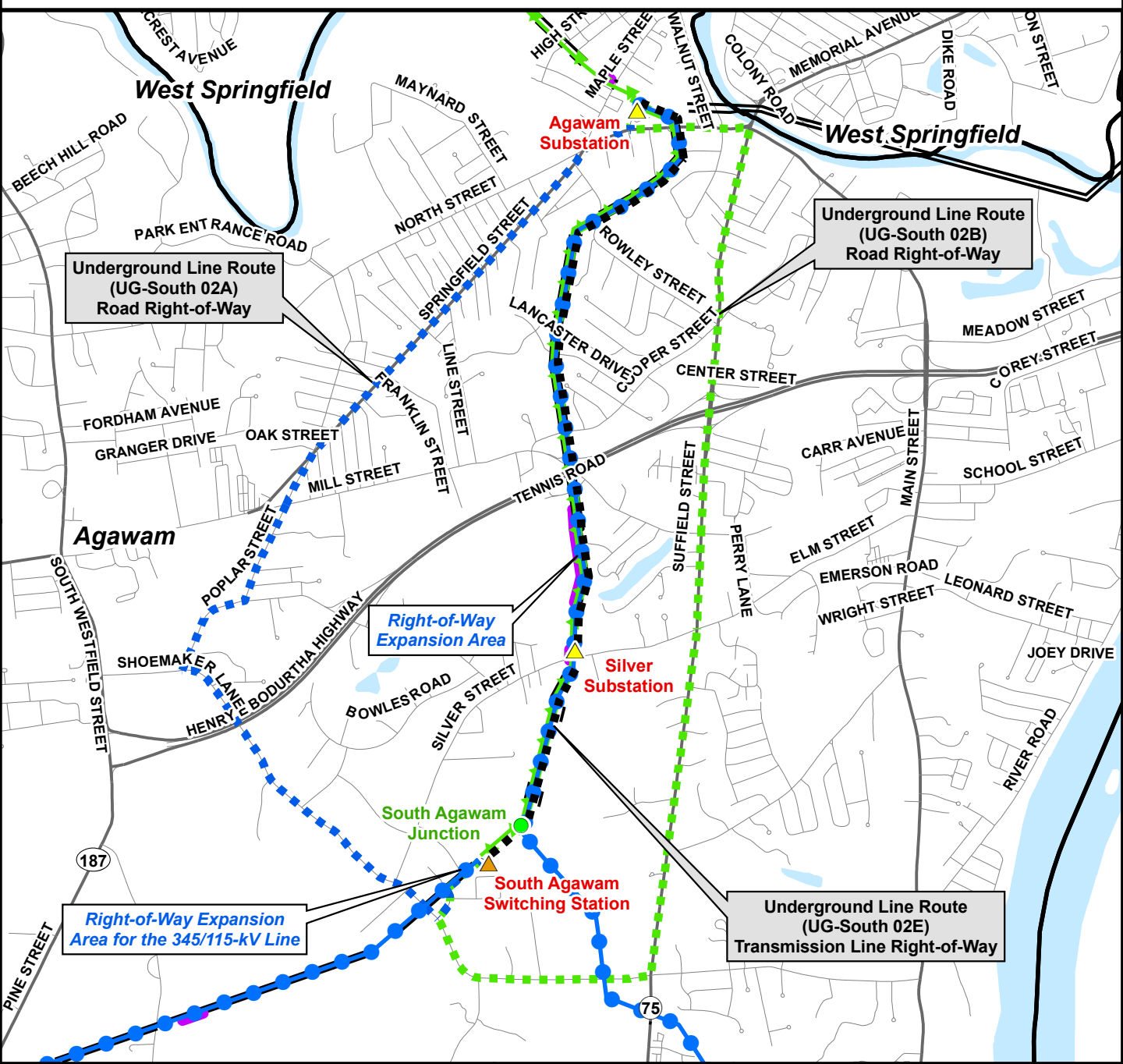


345-kV Underground Line-Route for the Noticed-Alternative Southern Route

- ▲ Substation
- ▲ Switching Station
- Junction
- Existing Right-of-Way
- Expanded Right-of-Way
- Underground Line-Route Alternative**
- ■ ■ UG-South 02A (Road)
- ■ ■ UG-South 02B (Road)
- ■ ■ UG-South 02E (Right-of-Way)
- 345-kV Overhead**
- ● 345-kV New Construction
- 115-kV Overhead**
- ▲ ▲ Proposed 115-kV Improvements



Project Location Map
 Greater Springfield Reliability
 Project
 345-kV Underground
 Line-Route for the
 Noticed-Alternative Southern Route