





Click below to view detailed pr

- 1 Stamford - Glenbrook Substation and Hamilton Avenue
- 2 Stamford/Darien - Hamilton Avenue and Brookside Drive
- 3 Darien - Brookside Drive and CT DOT Facility
- 4 Darien - Noroton Heights Parking Lots to Ledge Rd.
- 5 Darien - Ledge Road from Noroton Ave. eastward
- 6 Darien - Ledge Road (east end), RT 1 and Corbin Dr.
- 7 Darien - RT 1, Corbin Dr., Old King's Hwy. South and Sedgewick Ave.
- 8 Darien - RT 1 between Sedgwick Ave and Old King's Hwy. North
- 9 Darien - RT 1 between Old King's Hwy North. and Richmond Dr.
- 10 Darien/Norwalk - RT 1 between Richmond Dr. and Richards Ave.
- 11 Norwalk - RT 1 between Richards Ave. and Rampart Rd.
- 12 Norwalk - RT 1 between Rampart Rd. and Exit 14 (RT 95)
- 13 Norwalk - RT 1 between Exit 14 (RT 95) and Stuart Ave.
- 14 Norwalk - RT 1 between Stuart Ave. and Maple St.
- 15 Norwalk - RT 1 between Maple Street and Cross St.
- 16 Norwalk - Riverside Ave. between Cross St. and Riverside Cemetery
- 17 Norwalk - Riverside Ave./New Canaan Ave. intersection and Norwalk Substation

MAJOR CONSTRUCTION IS NOW COMPLETE FOR THE GLENBROOK CABLES PROJECT

	Project route
	Current construction zone
	Current restoration/milling/paving zone
	Area covered by detailed map

